




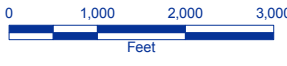
**City of
Fridley**

Plowing Districts

DISCLAIMER

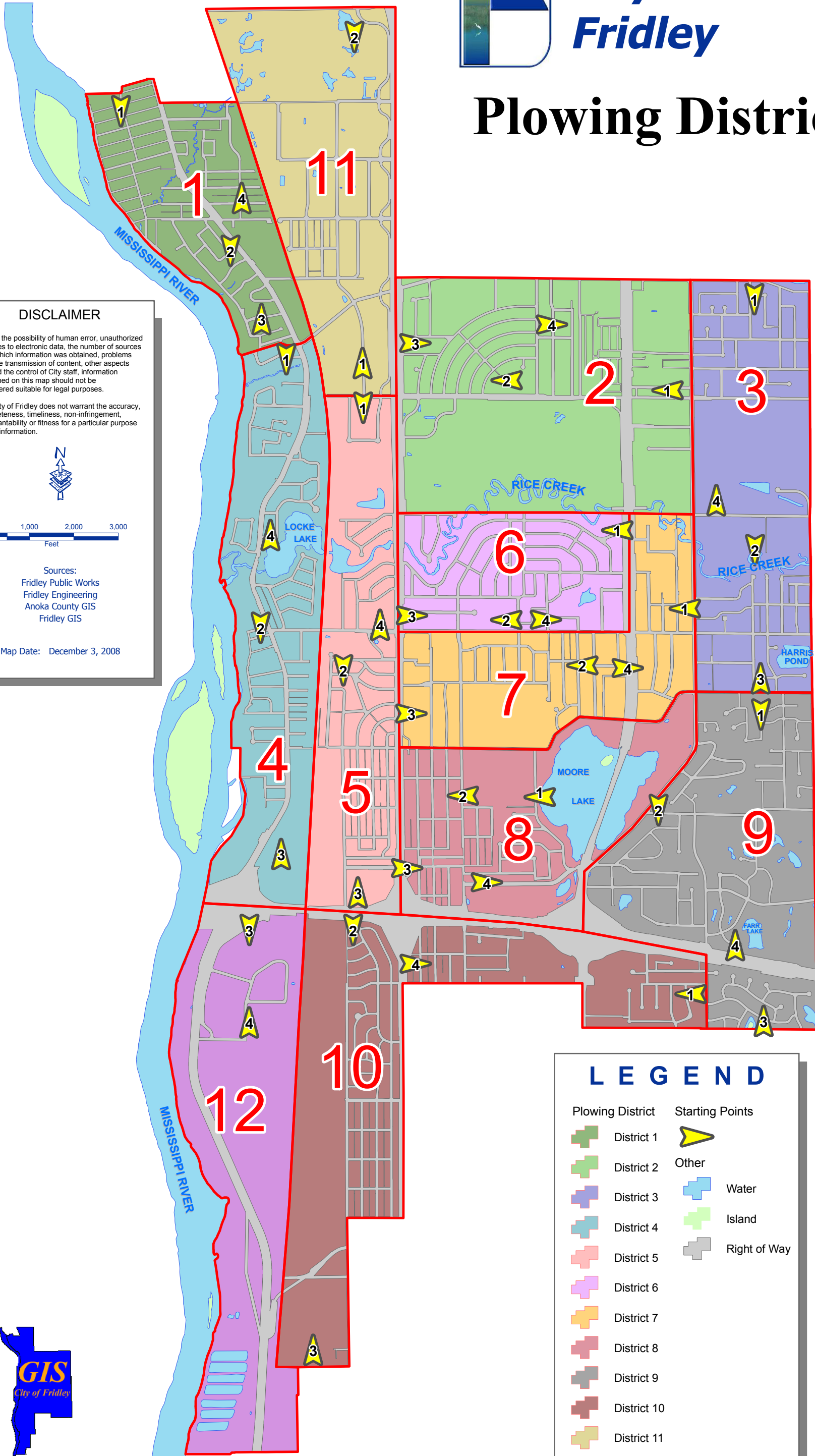
Due to the possibility of human error, unauthorized changes to electronic data, the number of sources from which information was obtained, problems with the transmission of content, other aspects beyond the control of City staff, information contained on this map should not be considered suitable for legal purposes.

The City of Fridley does not warrant the accuracy, completeness, timeliness, non-infringement, merchantability or fitness for a particular purpose of this information.

Sources:
Fridley Public Works
Fridley Engineering
Anoka County GIS
Fridley GIS

Map Date: December 3, 2008



LEGEND

Plowing District	Starting Points
District 1	Other
District 2	Water
District 3	Island
District 4	Right of Way
District 5	
District 6	
District 7	
District 8	
District 9	
District 10	
District 11	
District 12	

